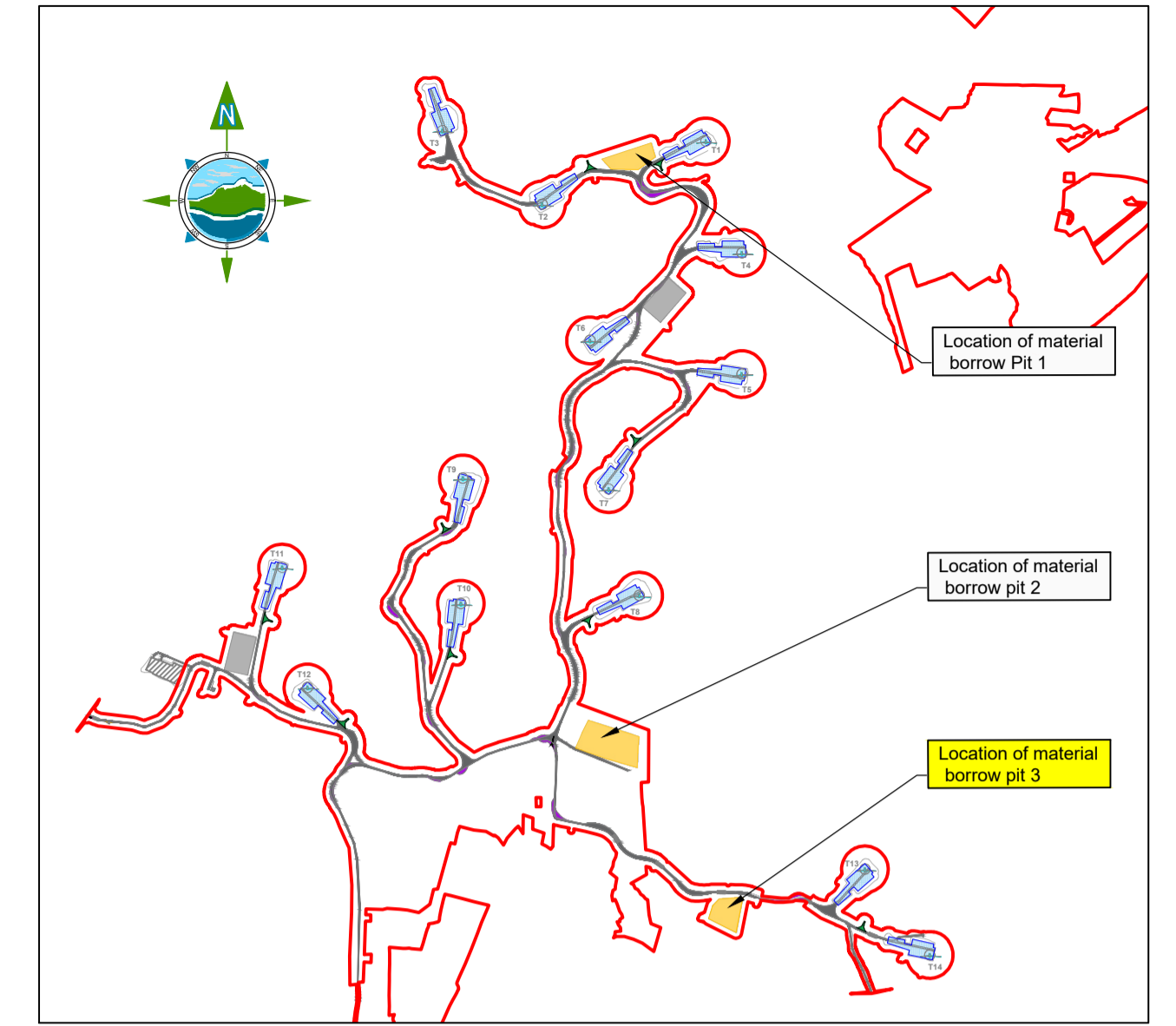
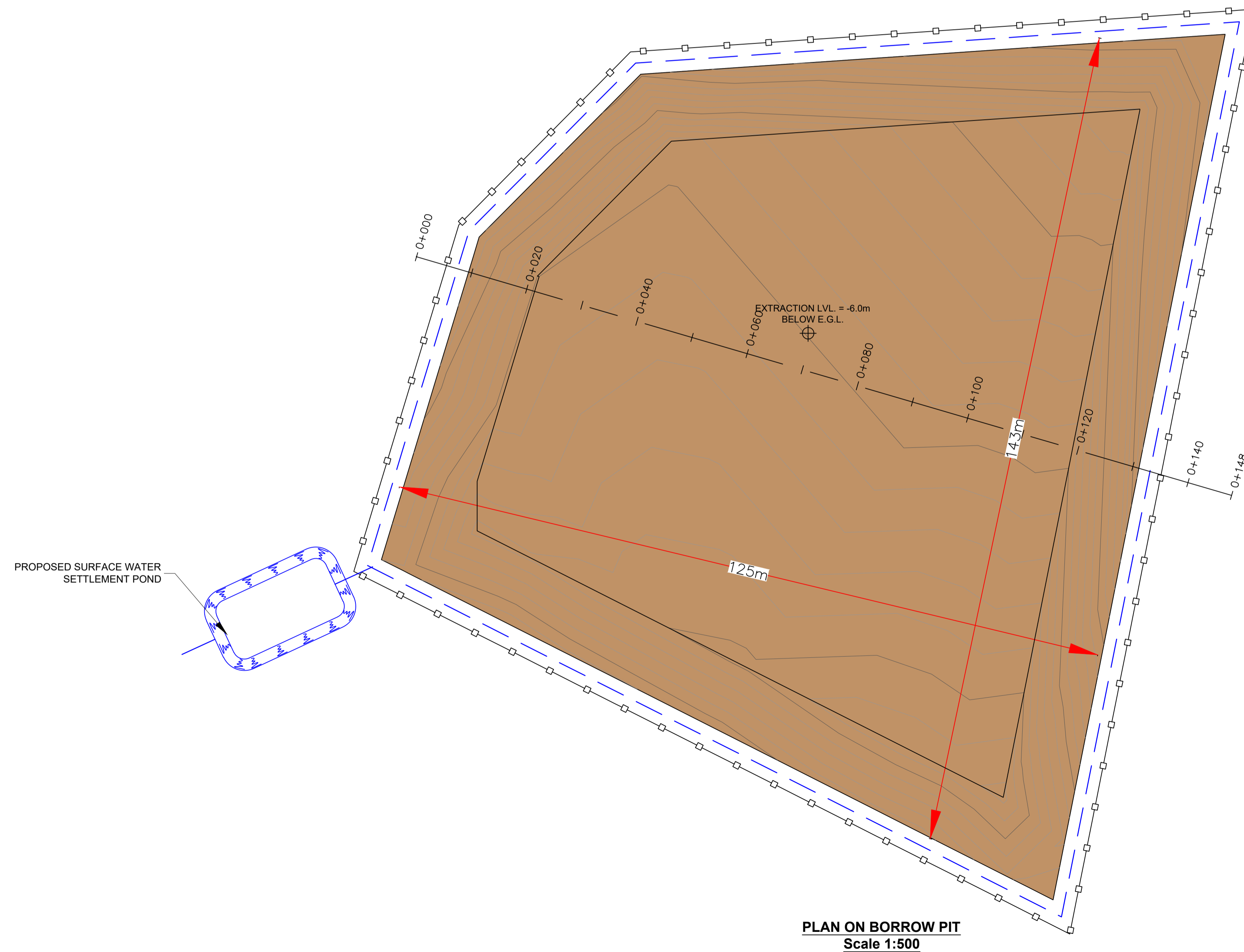


**SECTION THROUGH BORROW PIT**  
Scale H- 1:500 / V- 1:250



**KEYPLAN**  
NTS

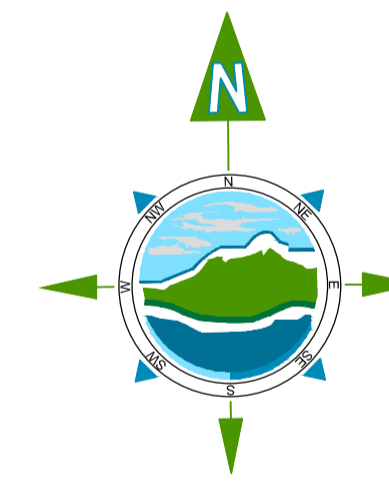


**PLAN ON BORROW PIT**  
Scale 1:500

**GENERAL LEGEND**

EXISTING GROUND LEVEL ———  
 MATERIAL DEPOSITION LEVEL ———  
 BORROW PIT EXTRACTION LEVEL ———

Rev	Date	Description	By	Chkd.
A	10.04.26	ISSUED FOR PLANNING	MN	SR



PROPOSED BORROW PIT EXTENTS ———  
 PROPOSED CHAINLINK SECURITY FENCE ———  
 PROPOSED INTERCEPTOR DRAIN ———

**NOTE:**  
 1. DRAINAGE SHOWN FOR INDICATIVE PURPOSES. REFER TO DRAINAGE DRAWINGS FOR FULL DRAINAGE DETAILS.

Client:  
**FuturEnergy Ireland**

Project:  
 LISSINAGROAGH WIND FARM

Title:  
**PROPOSED BORROW PIT 3 PLAN & SECTION**

Scale @ A1: **As Shown**  
 Prepared by: M. Nolan    Checked by: S. Ryan    Date: April 2026

**TOBIN**  
 Tel: +353 (0)91 565 211  
 Email: info@tobin.ie  
 www.tobin.ie

Drawing No.: **10955-2092**    Revision: **A**